













Figure 1.2 General Geology Map of the Sar Cheshmeh and Location of the Study Area (Geology by Sar Cheshmeh Mine Staff).

LEGEND

- |  |                          |   |                     |
|--|--------------------------|---|---------------------|
|   | Late dacite              |  | Breccia             |
|   | Early dacite             |  | Archandar porphyry  |
|   | Biotite porphyry         |  | Quartz Eye porphyry |
|   | Feldspar porphyry        |   |                     |
|   | Late hornblende porphyry |   |                     |
|   | Late porphyry            |   |                     |
|   | Sar Cheshmeh porphyry    |   |                     |
|   | Granodiorite             |   |                     |
|  | Andesite                 |   |                     |

