
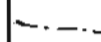
















-  GEOLOGICAL BOUNDARY
-  GEOLOGICAL BOUNDARY APPROXIMATE
-  GEOLOGICAL BOUNDARY ASSUMED
-  FAULT TRACE
-  PAVED ROAD
-  GRAVEL ROAD
-  TRAIL
-  DIABASE DIKE
-  PORPHYRY
-  GABBRO-DIORITE
-  IRON FORMATION
-  ARKOSE
-  GREYWACKE
-  CONGLOMERATE
-  TUFF, BRECCIA-GABBRO MYLONITE
-  ANDESITE AND BASALT

REGIONAL GEOLOGY



SCALE = 1/15840



(MODIFIED FROM PYE 1952 AND HORWOOD AND PYE 1955)